

Gulf of Mexico

Monroe County, Florida Board of County Commisisoners District Map

Miami-Dade County

District 5

District 2

District 4

District 1

District 3

Atlantic Ocean

**Monroe County, Florida
Commissioner Districts**

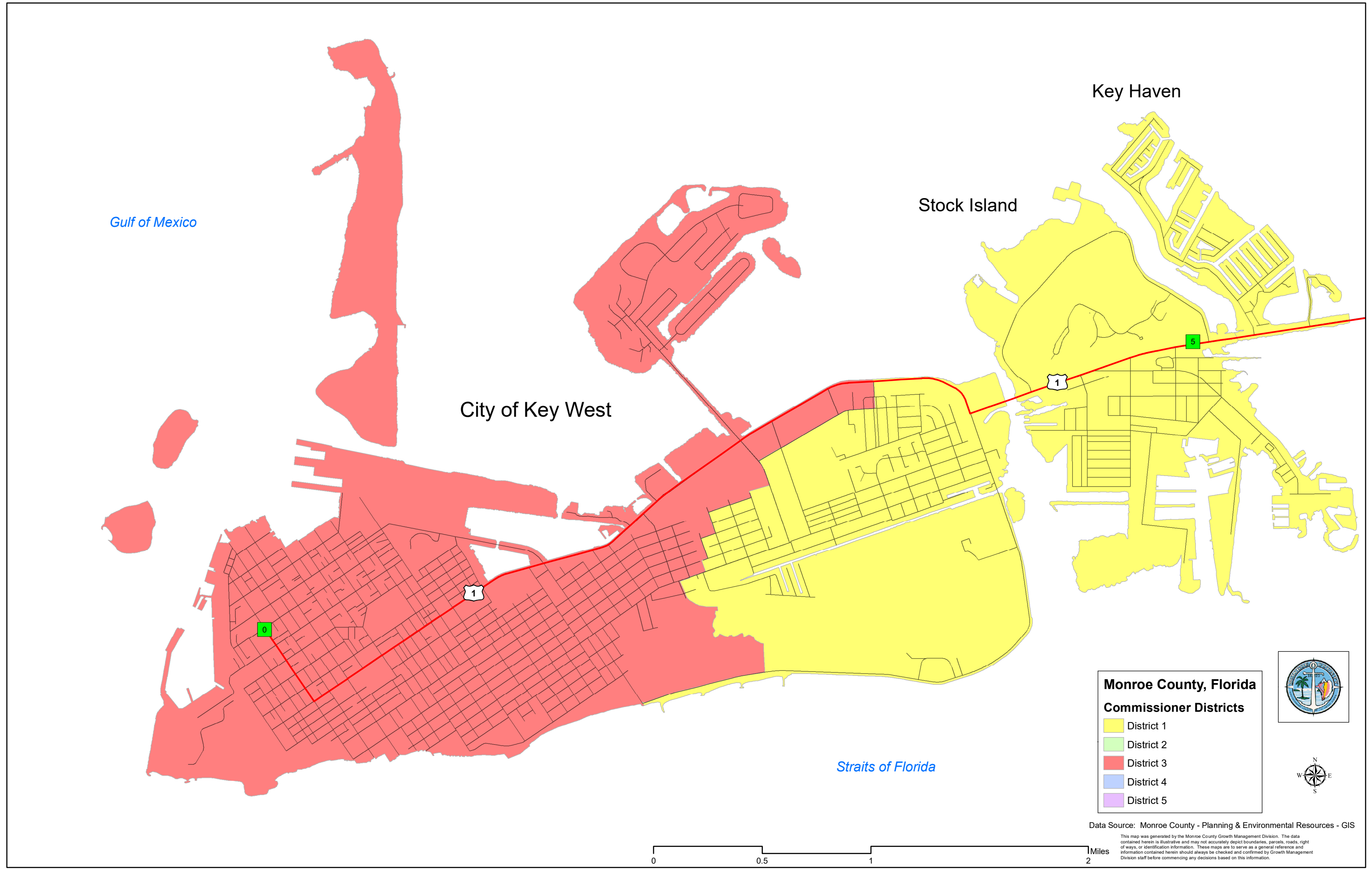
- District 1
- District 2
- District 3
- District 4
- District 5



Data Source: Monroe County - Growth Management - GIS


This map was generated by the Monroe County Growth Management Division. The data contained herein is illustrative and may not accurately depict boundaries, parcels, roads, right of ways, or identification information. These maps are to serve as a general reference and information contained herein should always be checked and confirmed by Growth Management Division staff before commencing any decisions based on this information.





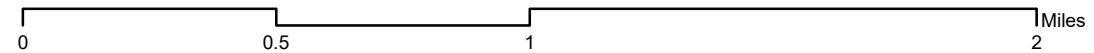
Monroe County, Florida
Commissioner Districts

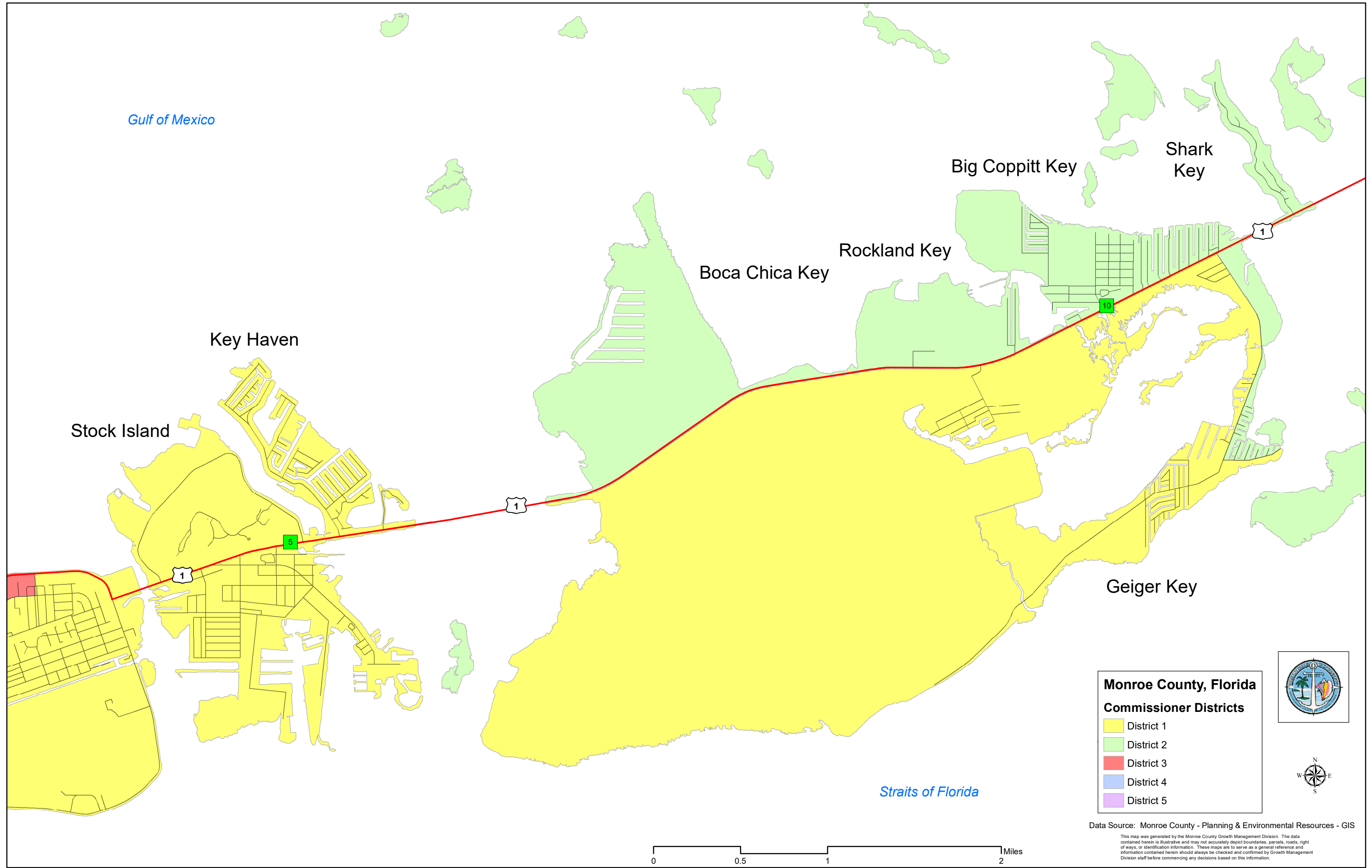
- District 1
- District 2
- District 3
- District 4
- District 5

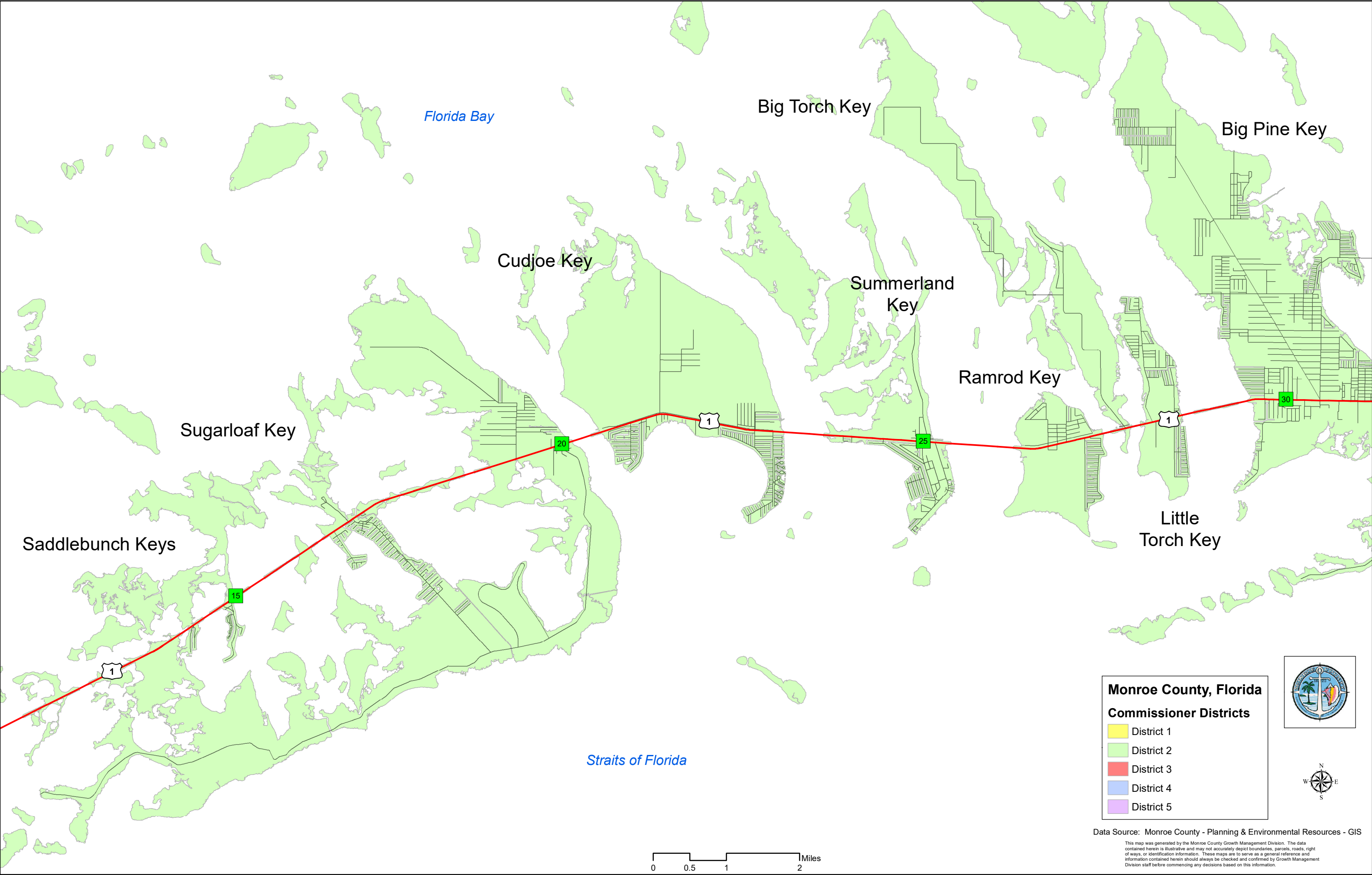


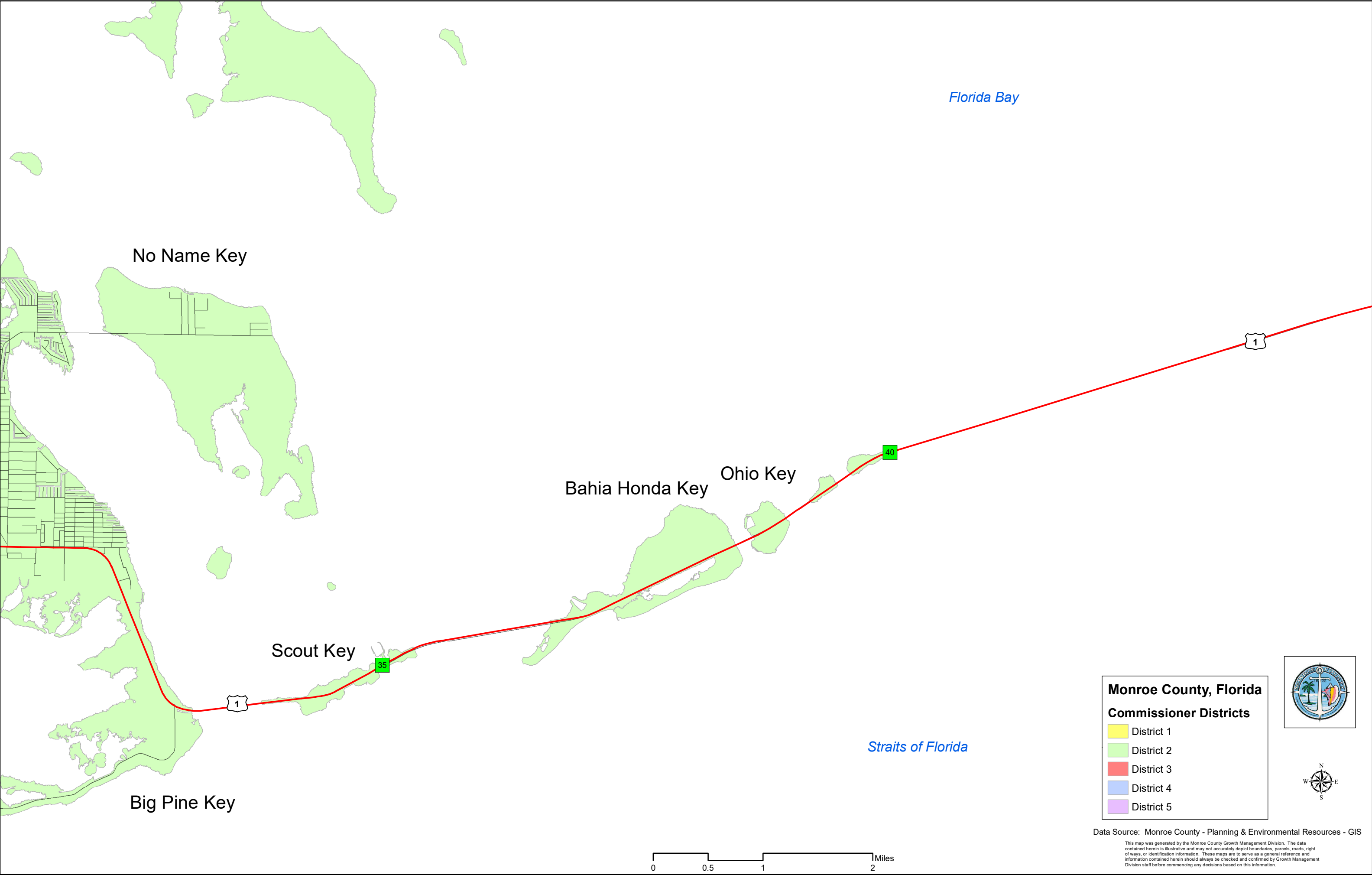
Data Source: Monroe County - Planning & Environmental Resources - GIS

This map was generated by the Monroe County Growth Management Division. The data contained herein is illustrative and may not accurately depict boundaries, parcels, roads, right of ways, or identification information. These maps are to serve as a general reference and information contained herein should always be checked and confirmed by Growth Management Division staff before commencing any decisions based on this information.









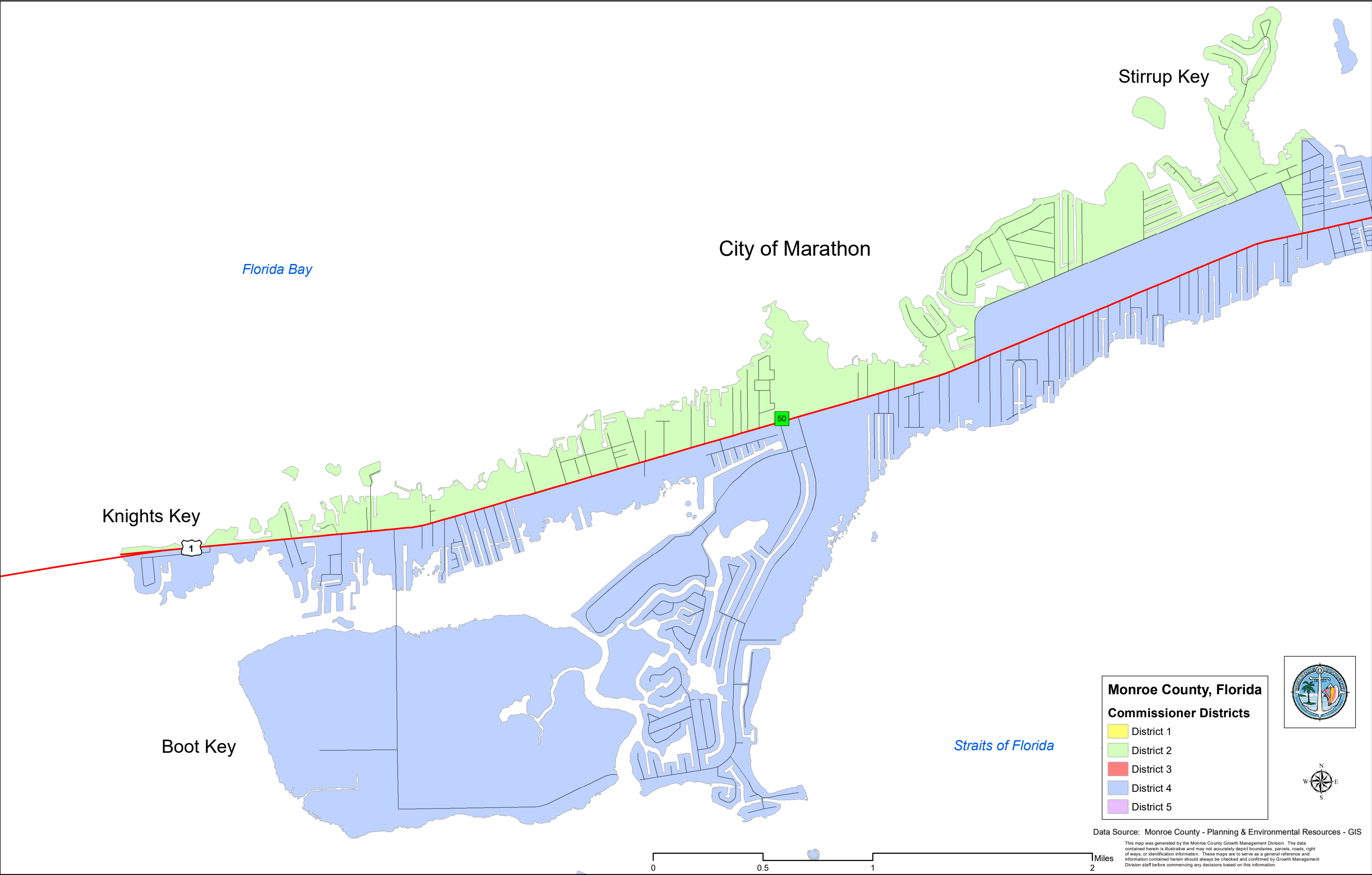
Monroe County, Florida
Commissioner Districts

- District 1
- District 2
- District 3
- District 4
- District 5



Data Source: Monroe County - Planning & Environmental Resources - GIS

This map was generated by the Monroe County Growth Management Division. The data contained herein is illustrative and may not accurately depict boundaries, parcels, roads, right of ways, or identification information. These maps are to serve as a general reference and information contained herein should always be checked and confirmed by Growth Management Division staff before commencing any decisions based on this information.



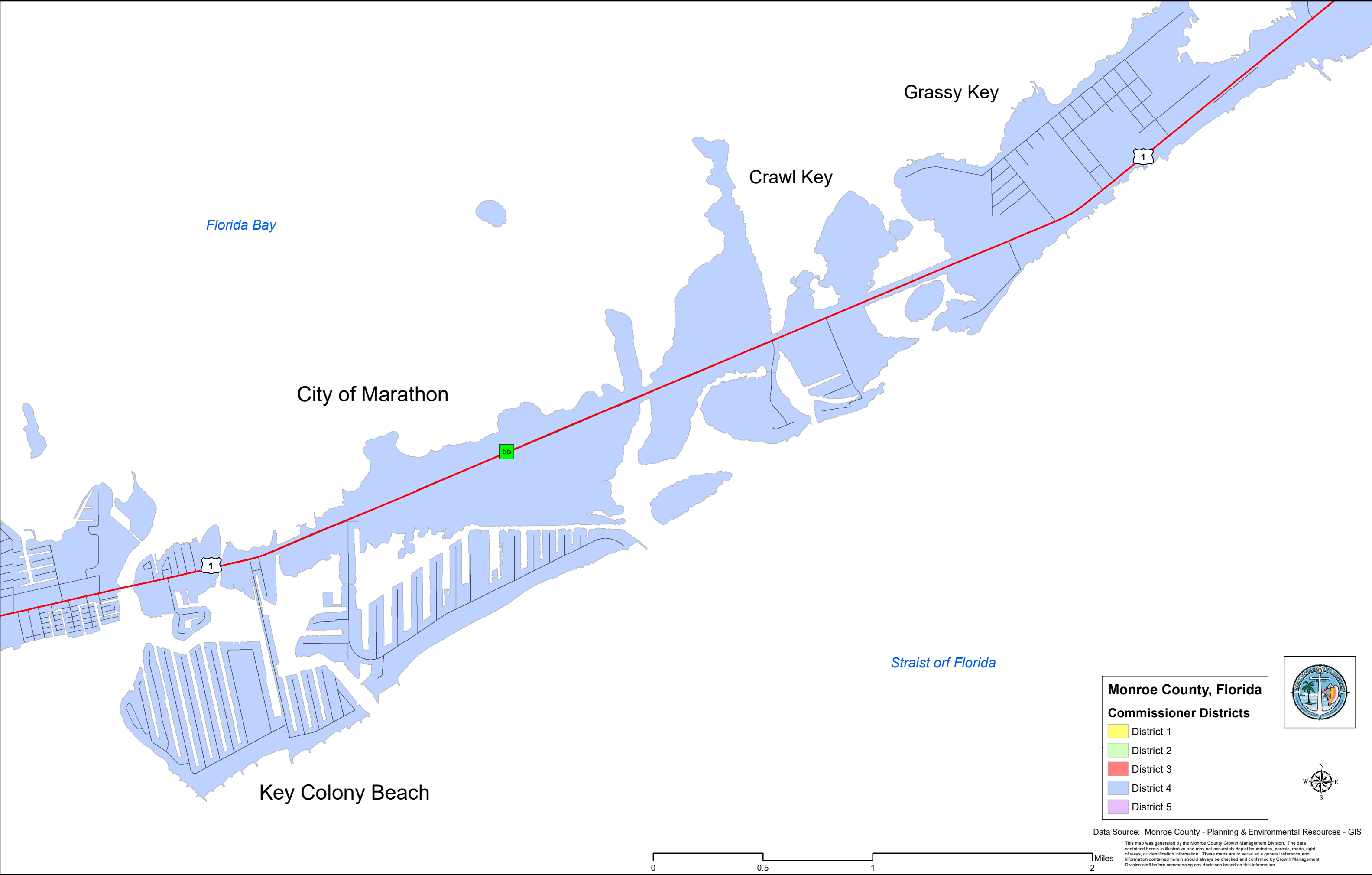
Monroe County, Florida
Commissioner Districts

- District 1
- District 2
- District 3
- District 4
- District 5



Data Source: Monroe County - Planning & Environmental Resources - GIS

This map was generated by the Monroe County Growth Management Division. The data contained herein is illustrative and may not accurately depict boundaries, parcels, roads, right of ways, or identification information. These maps are to serve as a general reference and information contained herein should always be checked and confirmed by Growth Management Division staff before commencing any decisions based on this information.



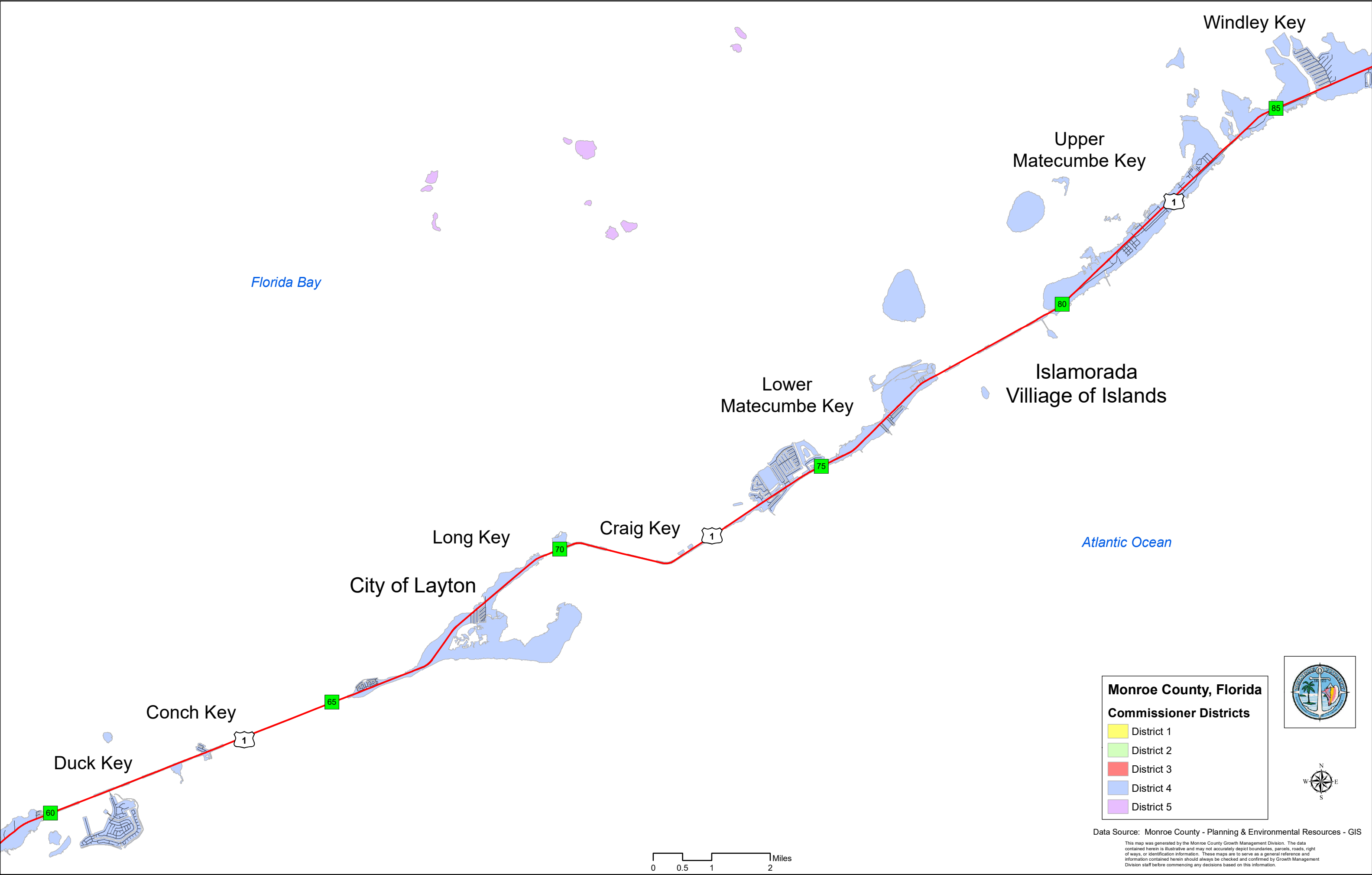
Monroe County, Florida
Commissioner Districts

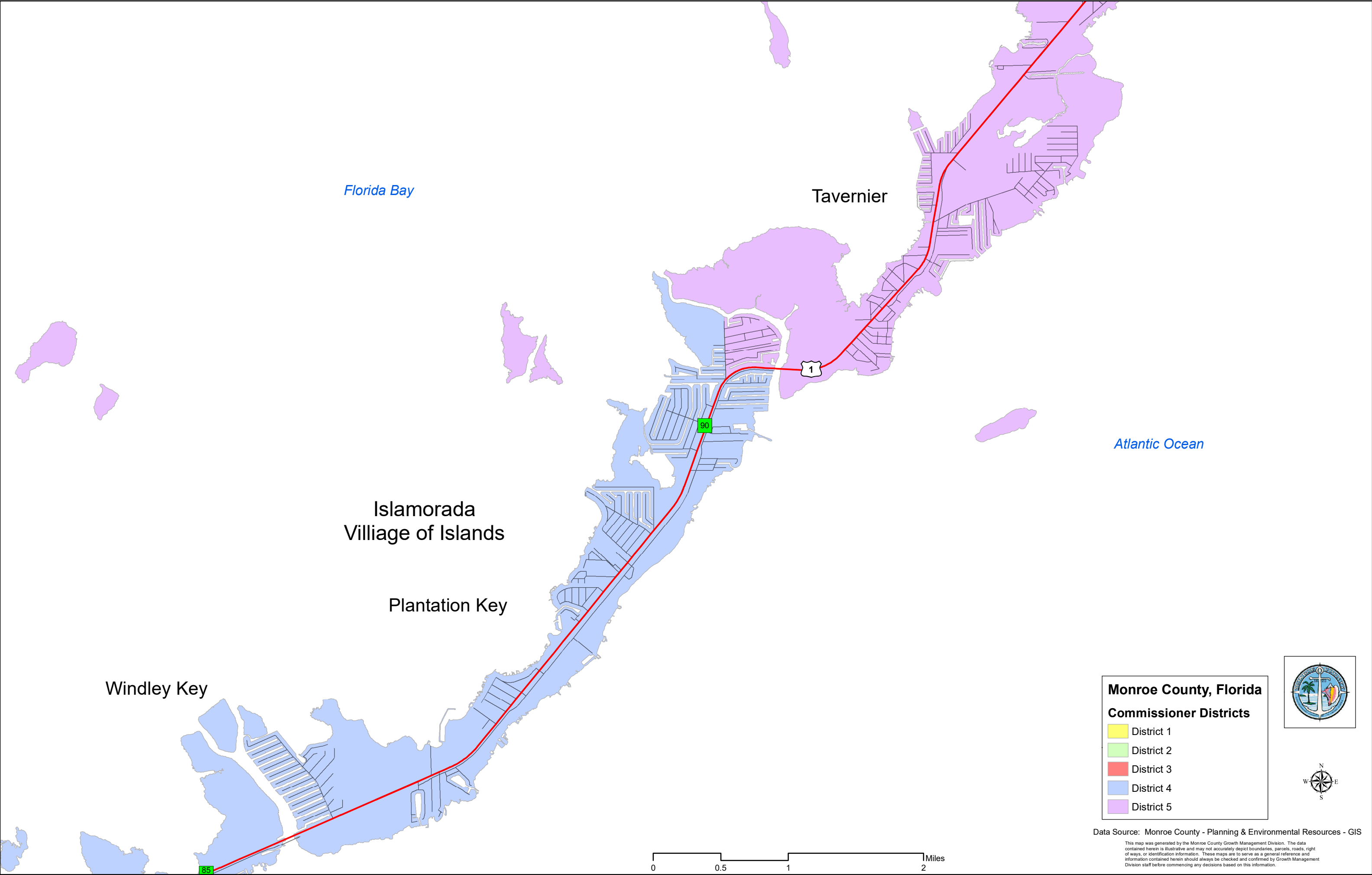
- District 1
- District 2
- District 3
- District 4
- District 5



Data Source: Monroe County - Planning & Environmental Resources - GIS

This map was generated by the Monroe County Growth Management Division. The data contained herein is illustrative and may not accurately depict boundaries, parcels, roads, right of ways, or identification information. These maps are to serve as a general reference and information contained herein should always be checked and confirmed by Growth Management Division staff before commencing any decisions based on this information.







Monroe County, Florida
Commissioner Districts

- District 1
- District 2
- District 3
- District 4
- District 5



Data Source: Monroe County - Planning & Environmental Resources - GIS

This map was generated by the Monroe County Growth Management Division. The data contained herein is illustrative and may not accurately depict boundaries, parcels, roads, right of ways, or identification information. These maps are to serve as a general reference and information contained herein should always be checked and confirmed by Growth Management Division staff before commencing any decisions based on this information.

